

Ecological Communities

Governor Alfred E. Smith/ Sunken Meadow State Park

Map produced by NYSOPRHP GIS Bureau, October 03, 2014.



Gov. Alfred E. Smith/
Sunken Meadow State Park



Master Plan

Figure #12

Significant Ecological Communities

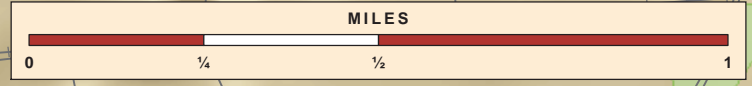
Governor Alfred E. Smith/ Sunken Meadow State Park

Map produced by NYSOPRHP GIS Bureau, October 03, 2014.



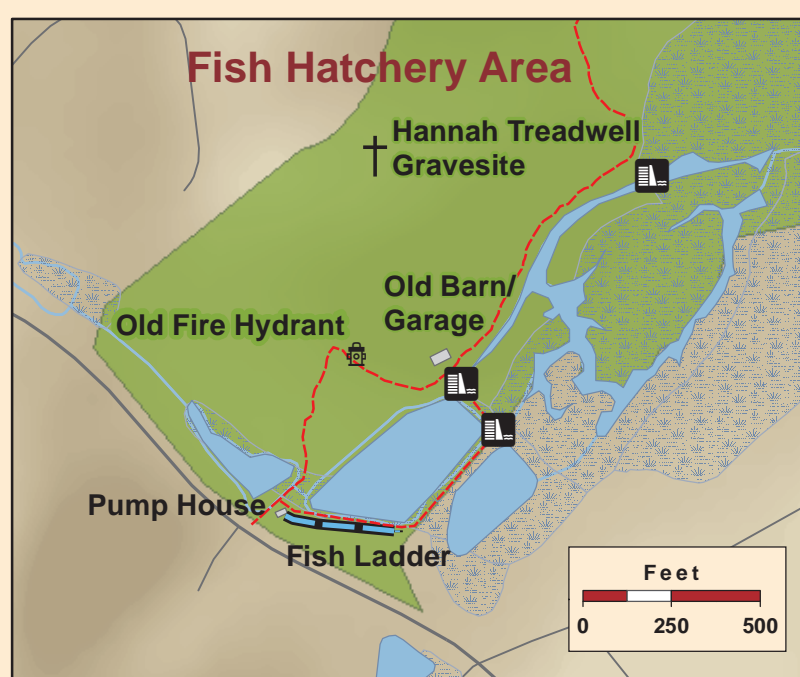
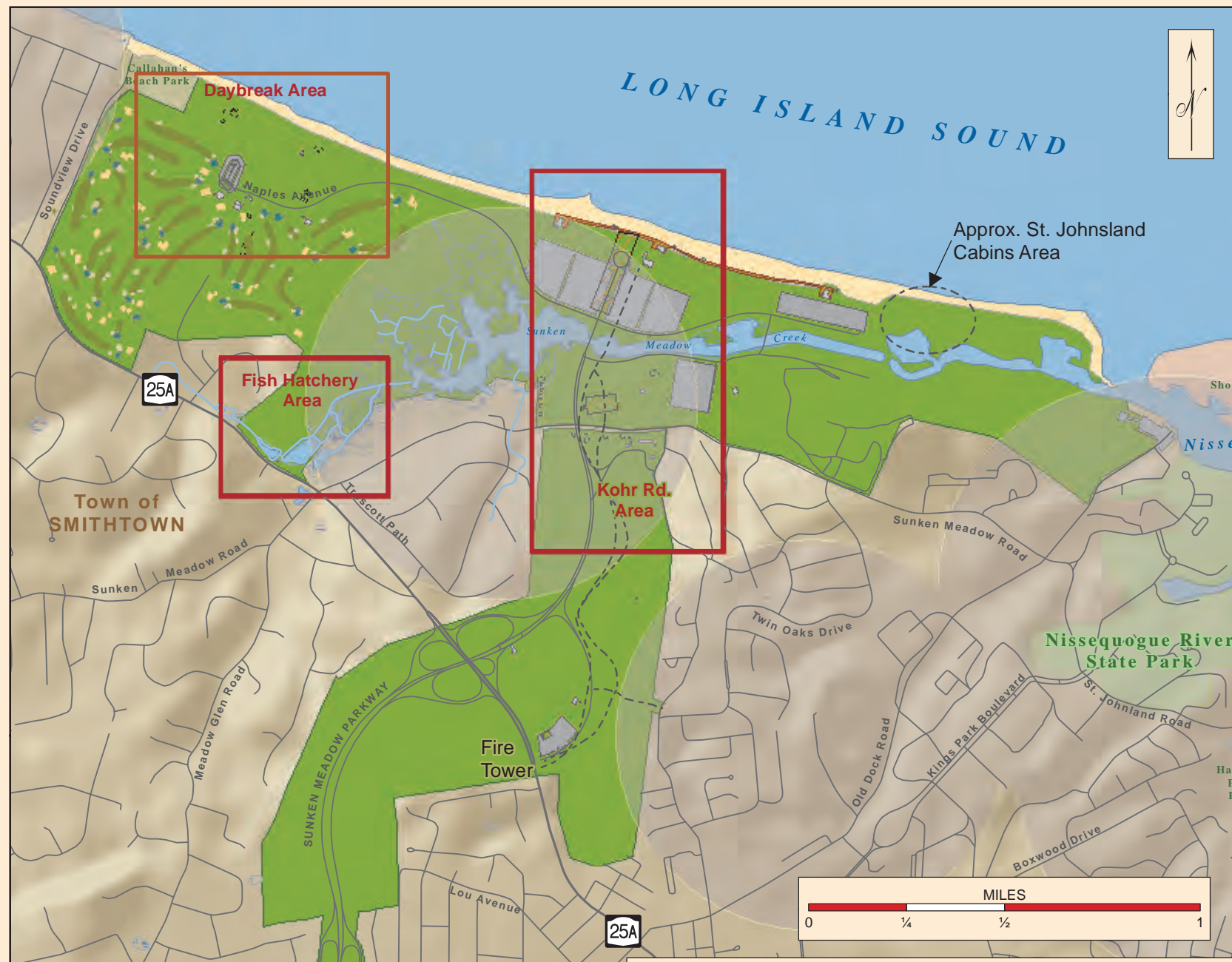
Gov. Alfred E. Smith/
Sunken Meadow State Park

- Legend**
- Road
 - Major Road
 - Long Island Rail Road
 - Streams
 - Gov. Alfred E. Smith Sunken Meadow State Park
 - Other State Park Land
 - Tee
 - Fairway
 - Green
 - Sand Trap
 - Building
 - Boardwalk
 - Parking Lot
 - Local Park
 - Water



Significant natural communities as defined by NYNHP include rare natural communities and outstanding examples of common communities. Classification based on "Ecological Communities of New York State" by Edinger et al. 2002. Delineation based on interpretation of 2001 and 2004 orthoimagery and field verification.

- Significant Ecological Communities**
- Low salt marsh
 - Maritime dunes

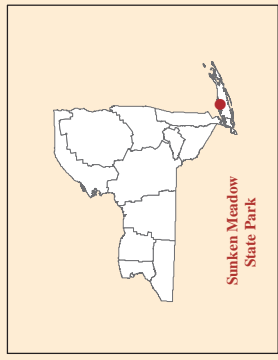


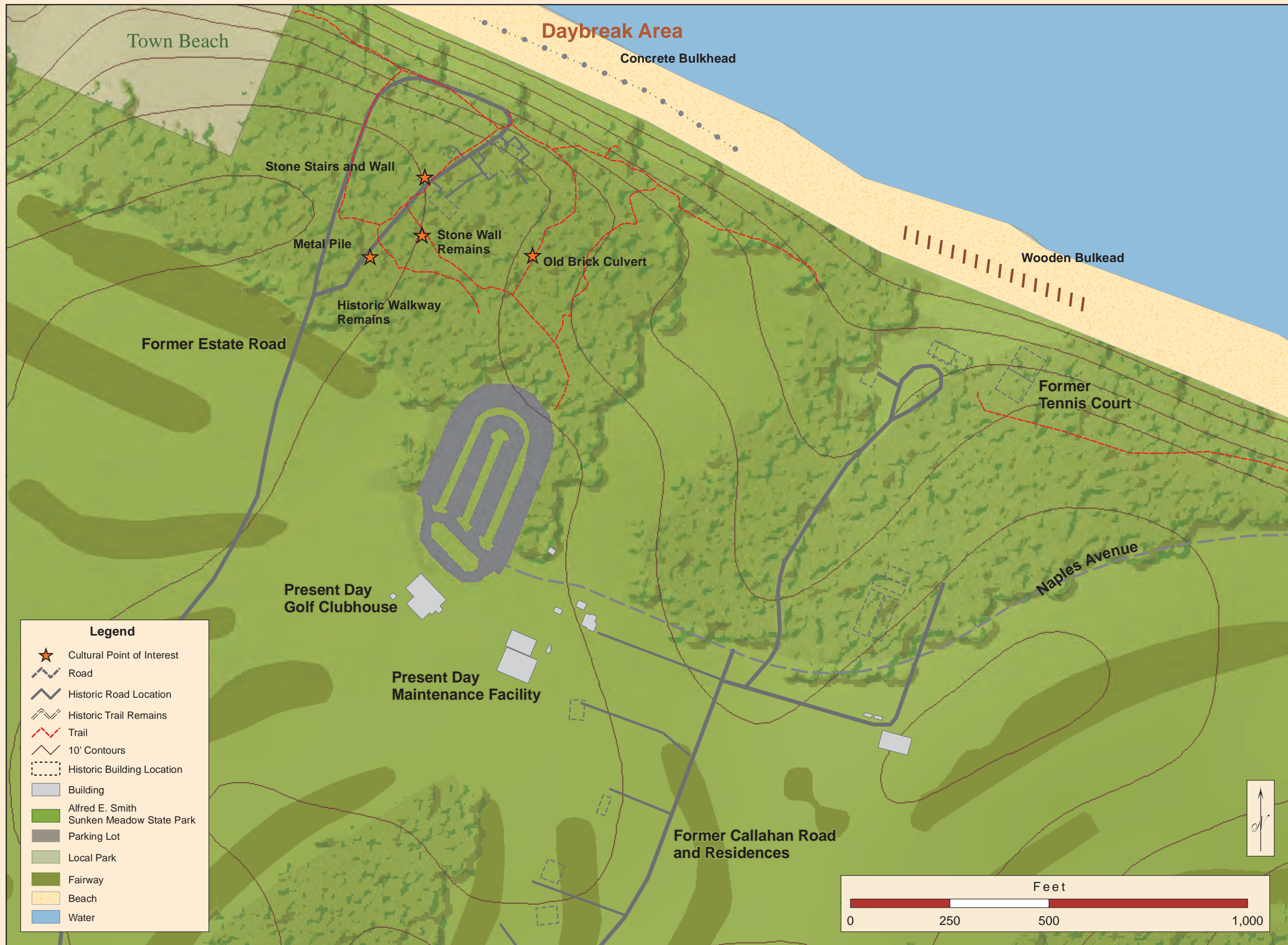
Legend

† Cemetery	Orange Tee
🔥 Fire Tower	Green Fairway
🏠 Spillway	Dark Green Green
--- Former Road	Light Brown Sand Trap
— Road	Orange Boardwalk
— Major Road	Grey Parking Lot
~ Streams	Light Blue DEC land
⬜ SHPO Buffer	Light Green Other State Park
🌳 Alfred E. Smith Sunken Meadow State Park	Light Green County Park
🏠 Building	Light Green Local Park
⬜ Historic Building Location	Light Red Village of Nissequogue
🏠 Former Parking Lot	Yellow Beach
	Blue Water
	Blue Wetland

Master Plan
Figure #13

Cultural Resources Map - A
Governor Alfred E. Smith/
Sunken Meadow State Park





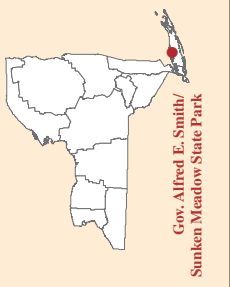
Master Plan

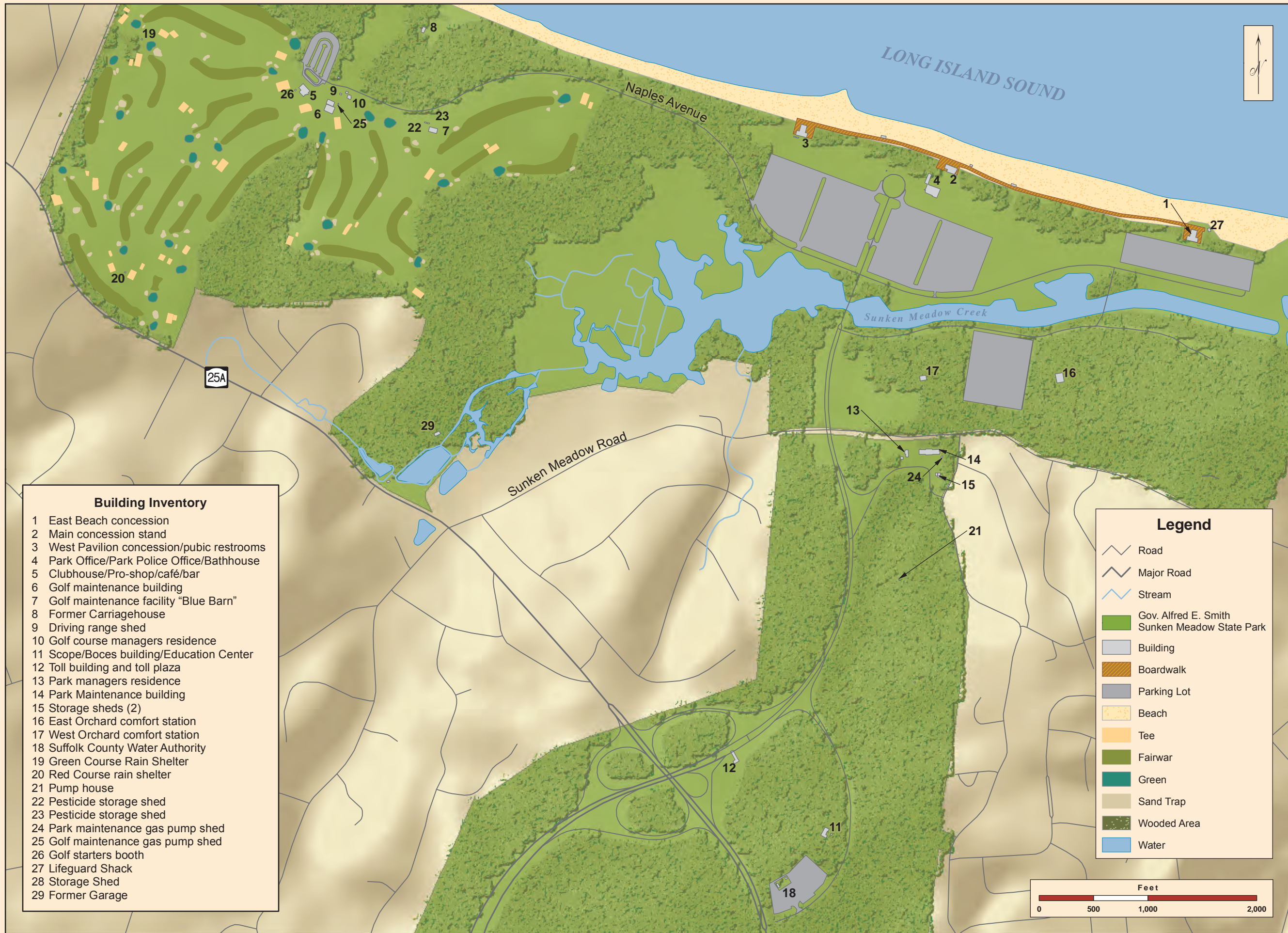
Figure # 14

Cultural Resources Map - B

Governor Alfred E. Smith/ Sunken Meadow State Park

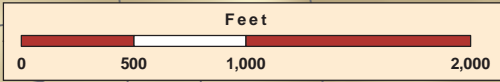
Map produced by NYSOPRHP GIS Bureau, October 03, 2014.





- Building Inventory**
- 1 East Beach concession
 - 2 Main concession stand
 - 3 West Pavilion concession/pubic restrooms
 - 4 Park Office/Park Police Office/Bathhouse
 - 5 Clubhouse/Pro-shop/café/bar
 - 6 Golf maintenance building
 - 7 Golf maintenance facility "Blue Barn"
 - 8 Former Carriagehouse
 - 9 Driving range shed
 - 10 Golf course managers residence
 - 11 Scope/Boces building/Education Center
 - 12 Toll building and toll plaza
 - 13 Park managers residence
 - 14 Park Maintenance building
 - 15 Storage sheds (2)
 - 16 East Orchard comfort station
 - 17 West Orchard comfort station
 - 18 Suffolk County Water Authority
 - 19 Green Course Rain Shelter
 - 20 Red Course rain shelter
 - 21 Pump house
 - 22 Pesticide storage shed
 - 23 Pesticide storage shed
 - 24 Park maintenance gas pump shed
 - 25 Golf maintenance gas pump shed
 - 26 Golf starters booth
 - 27 Lifeguard Shack
 - 28 Storage Shed
 - 29 Former Garage

- Legend**
- Road
 - Major Road
 - Stream
 - Gov. Alfred E. Smith Sunken Meadow State Park
 - Building
 - Boardwalk
 - Parking Lot
 - Beach
 - Tee
 - Fairwar
 - Green
 - Sand Trap
 - Wooded Area
 - Water



Master Plan
Figure #15

Building Inventory Map

Governor Alfred E. Smith/ Sunken Meadow State Park



Map produced by NYSOPRHP GIS Bureau, October 03, 2014.