


Ecological Communities (2004)

Rockland Lake State Park Complex

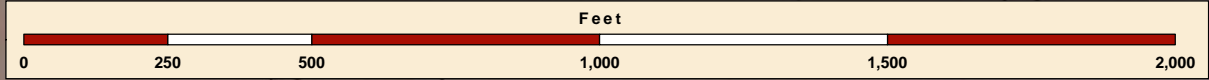
Master Plan

Figure 9



Legend

- proposed pathway
- River Park development
- roads
- proposed parking lot
- park buildings
- historic buildings

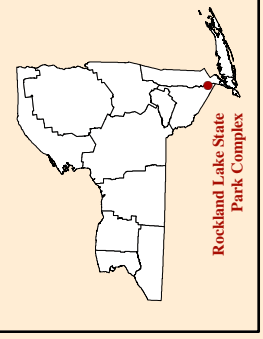


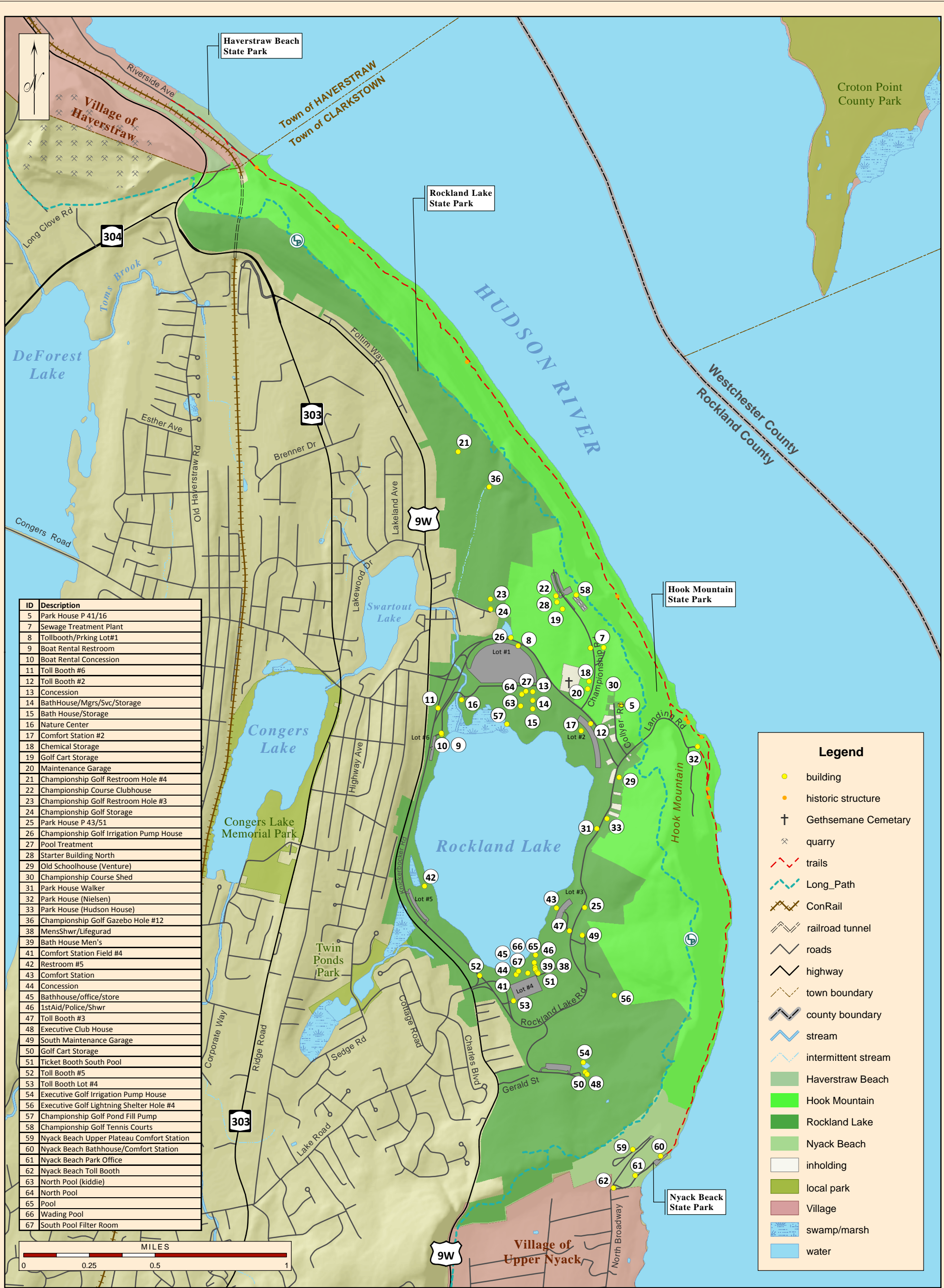
Master Plan

Figure 10

Cultural Resources Rockland Lake State Park Complex

Map produced by NYSOPREP GIS Unit, September 25, 2012.

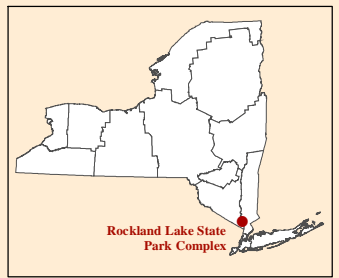
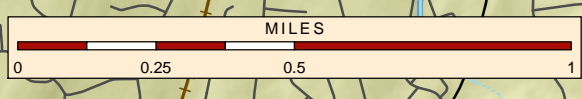




ID	Description
5	Park House P 41/16
7	Sewage Treatment Plant
8	Tollbooth/Prking Lot#1
9	Boat Rental Restroom
10	Boat Rental Concession
11	Toll Booth #6
12	Toll Booth #2
13	Concession
14	BathHouse/Mgrs/Svc/Storage
15	Bath House/Storage
16	Nature Center
17	Comfort Station #2
18	Chemical Storage
19	Golf Cart Storage
20	Maintenance Garage
21	Championship Golf Restroom Hole #4
22	Championship Course Clubhouse
23	Championship Golf Restroom Hole #3
24	Championship Golf Storage
25	Park House P 43/51
26	Championship Golf Irrigation Pump House
27	Pool Treatment
28	Starter Building North
29	Old Schoolhouse (Venture)
30	Championship Course Shed
31	Park House Walker
32	Park House (Nielsen)
33	Park House (Hudson House)
36	Championship Golf Gazebo Hole #12
38	MensShwr/Lifeguard
39	Bath House Men's
41	Comfort Station Field #4
42	Restroom #5
43	Comfort Station
44	Concession
45	Bathhouse/office/store
46	1stAid/Police/Shwr
47	Toll Booth #3
48	Executive Club House
49	South Maintenance Garage
50	Golf Cart Storage
51	Ticket Booth South Pool
52	Toll Booth #5
53	Toll Booth Lot #4
54	Executive Golf Irrigation Pump House
56	Executive Golf Lightning Shelter Hole #4
57	Championship Golf Pond Fill Pump
58	Championship Golf Tennis Courts
59	Nyack Beach Upper Plateau Comfort Station
60	Nyack Beach Bathhouse/Comfort Station
61	Nyack Beach Park Office
62	Nyack Beach Toll Booth
63	North Pool (kiddle)
64	North Pool
65	Pool
66	Wading Pool
67	South Pool Filter Room

Legend

- building
- historic structure
- † Gethsemane Cemetary
- ⊗ quarry
- - - trails
- Long_Path
- ConRail
- railroad tunnel
- roads
- highway
- town boundary
- county boundary
- stream
- intermittent stream
- Haverstraw Beach
- Hook Mountain
- Rockland Lake
- Nyack Beach
- inholding
- local park
- Village
- swamp/marsh
- water



Building Rockland Lake State Park Complex

Master Plan
Figure 11

Map produced by NYSOPRHP-GIS Bureau, October 19, 2012.