















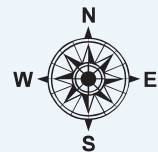


Joseph Davis State Park

4143 Lower River Road, Lewiston, NY 14092

Legend

-  Disc Golf 1st Hole
-  Fishing Access
-  Interpretive Panel
-  Parking Area
-  Picnic Area
-  Picnic Pavilion
-  Playground
-  Blue Tee
-  Blue and White Tee
-  Red Tee
-  White Tee
-  Hole
-  Nature Trail
-  Unmarked Trail
-  Roads
-  State Park



Please be considerate of other park users.
 Please report any accident or incident immediately to park police.
 All boundaries and trails are shown as approximate.
 Be aware of changing trail conditions.

Park Office: (716) 754-4596
 Town of Lewiston: (716) 754-8213
 Niagara Frontier Regional Office: (716) 278-1770
 State Park Police: (716) 278-1777
 In Case of Emergency: 911

Map produced by NYSOPRHP GIS Bureau, January 28, 2020.

