





















Schoharie Crossing State Historic Site

129 Schoharie St, Fort Hunter, NY 12069

Legend

-  Boat Launching Ramp
-  Canal Lock
-  Historic Structure
-  Kiosk
-  Parking Lot
-  Picnic Site
-  Playground
-  Scenic View
-  Visitor Center
-  Road
-  Stream
-  Schoharie Crossing State Historic Site
-  NYS Canal Land
-  Village
-  Water
-  Wetlands

Trails

-  EST - Empire State Trail
-  OL - Overlook Trail - 0.25 Miles
-  TO - Towpath - 2.5 Miles
-  WC - Woodchuck Walk - 1.0 Mile



Please be considerate of other park users.
Please report any accident or incident
immediately to park police.
All boundaries and trails are shown as approximate.
Be aware of changing trail conditions.

Park Office: (518) 829-7516
Saratoga/Capital Regional Office: (518) 584-2000
State Park Police: (518) 584-2004
In Case of Emergency: 911
Email: SchoharieCrossing@parks.ny.gov

Map produced by NYSOPRHP GIS Bureau, January 28, 2020.



**Parks, Recreation
and Historic
Preservation**

