













Connetquot River State Park Preserve



New York State
Parks, Recreation and
Historic Preservation

Legend

-  Contact Station
-  Kiosk
-  Nature Center
-  Parking Area
-  Park Office
-  Public Restroom
-  Highway
-  Road
-  Railroad
-  Park Boundary
-  Water
-  Wetland

Trail Names

-  BL - Blue Trail (8.0 Miles)
-  GB - Long Island Greenbelt Trail (4.4 Miles)
-  GR - Green Trail (3.6 Miles)
-  RD - Red Trail (3.4 Miles)
-  YL - Yellow Trail (1.0 Miles)
-  Unmarked Trails



Please be considerate of other park users.
Please report any accident or incident
immediately to park police.
All boundaries and trails are shown as approximate.
Be aware of changing trail conditions.

Park Office: (631) 581 - 1005
Regional Office (631) 669 - 1000
NYS Park Police (631) 321 - 3700



Map produced by NYSOPRHP GIS Bureau, August 02, 2023.

